






# weather

					
TONIGHT	THU	FRI	SAT	SUN	
Partly cloudy and cold	Cloudy with a shower	Partly sunny and warmer	Plenty of sun	Sunny and mild	
<b>Baker City</b> 26 Comfort Index™ 1	<b>49</b> 26 1	<b>57</b> 24 8	<b>61</b> 27 10	<b>69</b> 33 10	
<b>La Grande</b> 27 Comfort Index™ 1	<b>48</b> 25 2	<b>55</b> 24 10	<b>60</b> 25 10	<b>66</b> 40 10	
<b>Enterprise</b> 21 Comfort Index™ 1	<b>45</b> 21 0	<b>51</b> 21 10	<b>58</b> 27 10	<b>65</b> 33 10	
<b>Pendleton</b> 37 Comfort Index™ 3	<b>56</b> 31 5	<b>60</b> 33 10	<b>62</b> 37 10	<b>70</b> 44 10	
<b>Hermiston</b> 39 Comfort Index™ 5	<b>61</b> 32 9	<b>65</b> 31 10	<b>67</b> 34 10	<b>72</b> 44 10	
<b>John Day</b> 26 Comfort Index™ 0	<b>45</b> 25 2	<b>52</b> 26 10	<b>60</b> 31 10	<b>63</b> 35 10	

Comfort Index: A rating of 10 feels very comfortable while a rating of 0 feels very uncomfortable.

## ALMANAC

TEMPERATURES	Baker City	La Grande	Elgin	Pendleton	Hermiston	John Day
Monday's high	48°	48°	46°	53°	58°	47°
Monday's low	28°	32°	34°	40°	39°	29°

PRECIPITATION (inches)	Baker City	La Grande	Elgin	Pendleton	Hermiston	John Day
Monday	0.04	0.12	0.55	0.10	0.13	0.20
Month to date	0.68	1.16	3.62	1.03	1.38	1.83
Normal month to date	0.77	1.72	2.25	1.38	0.77	1.27
Year to date	2.76	4.71	8.56	4.14	3.99	5.36
Normal year to date	2.06	4.62	7.86	4.07	2.77	3.00

## AGRICULTURAL INFO.

HAY INFORMATION THURSDAY	
Lowest relative humidity	45%
Afternoon wind	NNW at 8 to 16 mph
Hours of sunshine	0.7
Evapotranspiration	0.06

RESERVOIR STORAGE (through midnight Tuesday)	
Phillips Reservoir	51% of capacity
Unity Reservoir	86% of capacity
Owyhee Reservoir	97% of capacity
McKay Reservoir	93% of capacity
Wallowa Lake	87% of capacity
Thief Valley Reservoir	103% of capacity

STREAM FLOWS (through midnight Monday)	
Grande Ronde at Troy	8240 cfs
Thief Valley Reservoir near North Powder	321 cfs
Burnt River near Unity	794 cfs
Umatilla River near Gibbon	792 cfs
Minam River at Minam	539 cfs
Powder River near Richland	688 cfs
John Day River near John Day	606 cfs

## WEATHER HISTORY

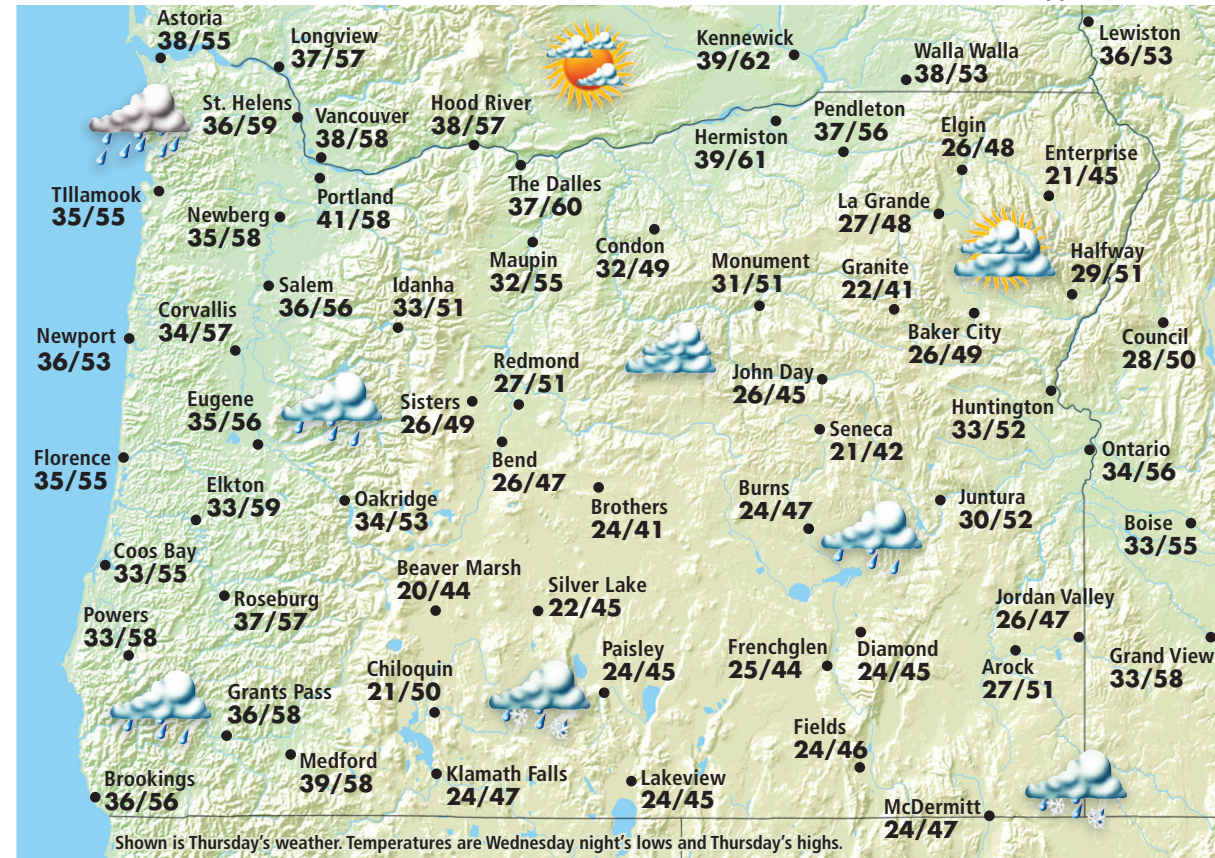
On April 2, 1887, 11 inches of snow fell at Boston Commons. Another 4 inches accumulated on April 18 that same year, making it the largest April snowfall recorded in Boston.

## SUN & MOON

	WED.	THU.
Sunrise	6:31 a.m.	6:29 a.m.
Sunset	7:22 p.m.	7:23 p.m.
Moonrise	8:42 a.m.	9:35 a.m.
Moonset	12:25 a.m.	1:40 a.m.



Forecasts and graphics provided by AccuWeather, Inc. ©2025












## REGIONAL CITIES

City	THU. Hi/Lo/W	FRI. Hi/Lo/W	City	THU. Hi/Lo/W	FRI. Hi/Lo/W
Astoria	55/35/c	67/44/s	Lostine	48/25/sh	55/24/pc
Bend	47/26/pc	54/27/s	Meacham	48/25/pc	57/24/s
Boise	55/31/c	58/36/pc	Medford	58/32/pc	68/35/s
Brookings	56/41/pc	62/46/s	Mitchell	47/29/c	53/30/s
Burns	47/22/pc	52/22/pc	Monument	51/27/c	59/29/s
Coos Bay	55/33/pc	68/38/s	Newport	53/36/pc	63/43/pc
Corvallis	57/32/c	64/35/s	Olympia	57/31/pc	66/35/s
Council	50/26/c	57/25/s	Ontario	56/36/c	62/30/s
Elgin	48/24/pc	57/25/s	Pasco	61/32/pc	66/30/s
Eugene	56/32/c	67/36/s	Pendleton	56/31/pc	60/33/pc
Heppner	52/31/pc	55/32/pc	Portland	58/39/c	68/44/s
Hermiston	61/32/pc	65/31/s	Powers	58/33/c	72/38/s
Hood River	57/34/c	63/35/s	Redmond	51/23/pc	57/26/s
Huntington	52/36/c	59/33/s	Roseburg	57/33/c	67/38/s
Imnaha	50/30/c	55/30/pc	Salem	56/36/c	67/37/s
Joseph	41/22/c	49/22/pc	Seneca	42/23/c	49/22/s
Kennewick	62/33/pc	66/33/s	Spokane	53/31/c	56/33/s
Klamath Falls	47/25/pc	54/24/s	The Dalles	60/34/pc	65/34/s
Lakeview	45/22/pc	51/23/pc	Ukiah	47/25/pc	51/24/pc
Lewiston	53/34/c	59/36/s	Union Creek	47/27/c	59/33/s
Longview	57/34/c	69/38/s	Unity	45/25/c	54/23/s
			Walla Walla	53/34/c	59/37/s

Weather(W): s-sunny, pc-partly cloudy, c-cloudy, sh-showers, t-thunderstorms, r-rain, sf-snow flurries, sn-snow, i-ice

## RECREATION FORECAST THURSDAY

Location	Forecast	High	Low	Icon
ANTHONY LAKES	A snow shower	23	13	
PHILLIPS LAKE	Cloudy, a shower	42	24	
MT. EMILY REC.	A p.m. shower	33	22	
BROWNLEE RES.	Mostly cloudy	52	30	
EAGLE CAP WILD.	A snow shower	28	13	
EMIGRANT ST. PARK	Clearing, a shower	40	21	
WALLOWA LAKE	Cloudy, a shower	41	22	
MCKAY RESERVOIR	Mostly cloudy	54	33	
THIEF VALLEY RES.	Mostly cloudy	49	26	
RED BRIDGE ST. PARK	Cloudy, a shower	48	25	